














© 2013 RPS Group  
 Notes  
 1. This drawing has been prepared in accordance with the scope of RPS's appointment with its client and is subject to the terms and conditions of that appointment. RPS accepts no liability for any use of this document other than by its client and only for the purposes for which it was prepared and provided.  
 2. If received electronically it is the recipient's responsibility to print to correct scale. Only written dimensions should be used.

-  Amenity grassed area showing indicative contours
-  Rear gardens
-  Front gardens
-  Tree planting within Public Open Space
-  Tree planting along streets
-  Tree planting within shared areas
-  Surface water attenuation basins
-  Carriageway with footway
-  Shared area/parking
-  Private drive
-  Informal path

Rev	Description	Date	Initial	Checked
F	Additional parking and amendments to footpath	19.12.15	PO	DO
E	Attenuation ponds relocated	13.11.14	GP	JW
D	Layout modified	31.10.14	GP	JW
C	Red line boundary updated	30.10.14	GP	JW
B	Client changed	13.10.14	GP	JW
A	Additional constraints added	02.10.14	GP	JW



2420 The Quadrant, Aztec West, Almondsbury, Bristol, BS32 4AQ  
 T: +44(0)1454 853 000 E: rpsbl@rpsgroup.com F: +44(0)1454 205 820

Client **TWBC Estates**

Project **Chariton School Telford**

Title **Site Layout Coloured**

Status	Drawn By	PM/Checked by
Job Ref	Scale @ A1	Date Created
JBR2522	1:1000	September 2016

Drawing Number	Rev
503	F